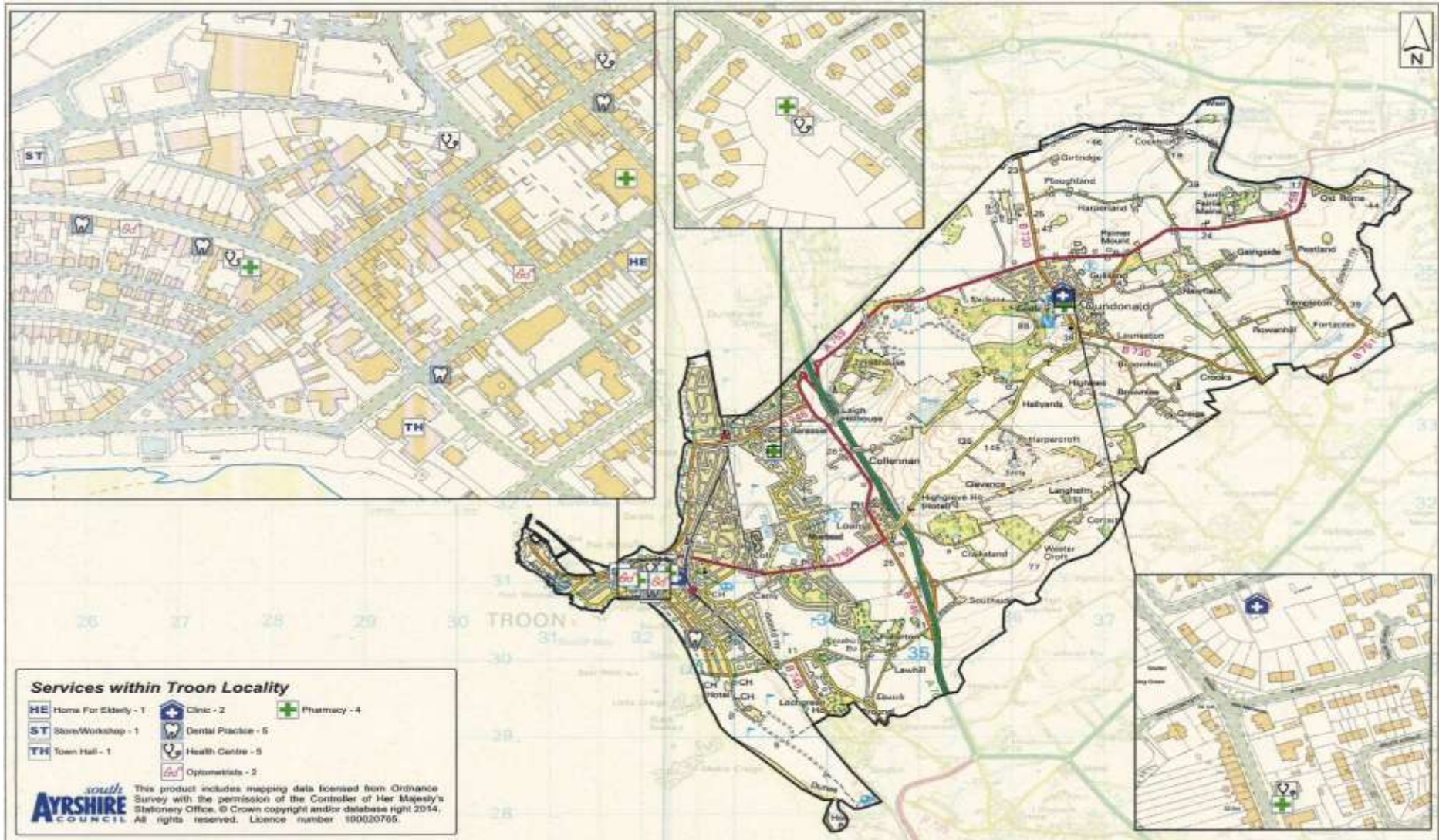
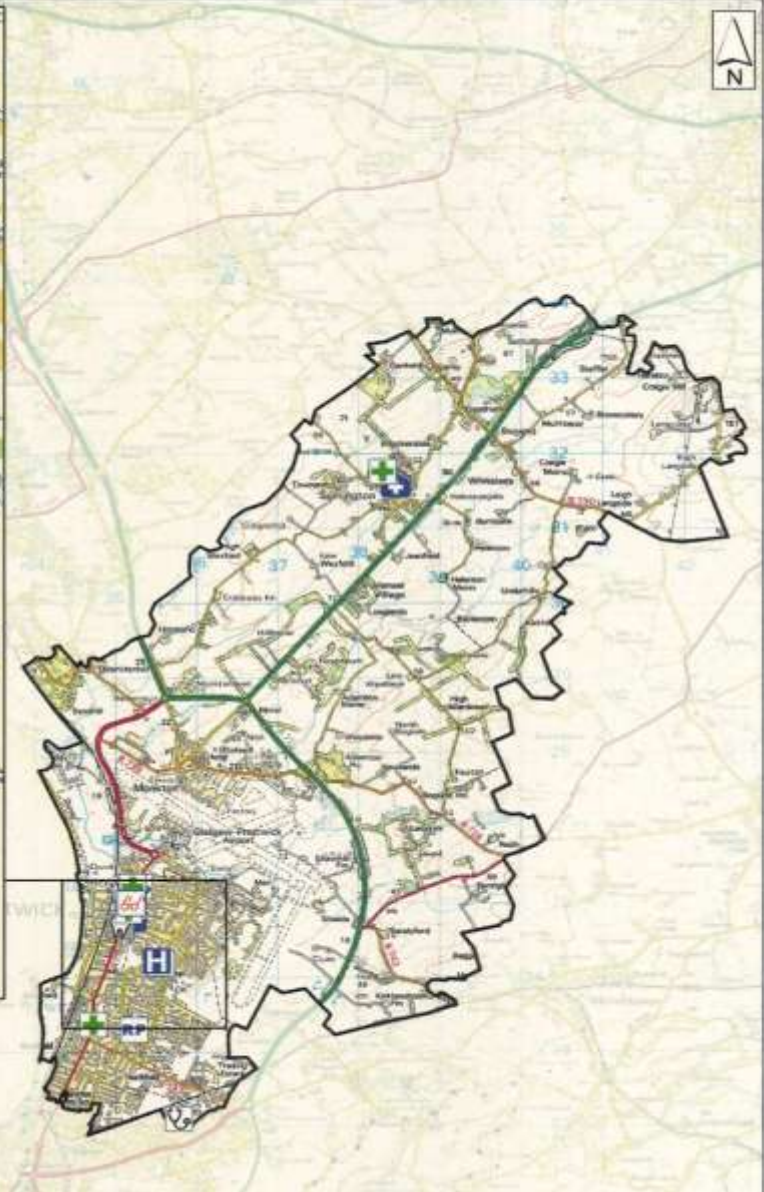
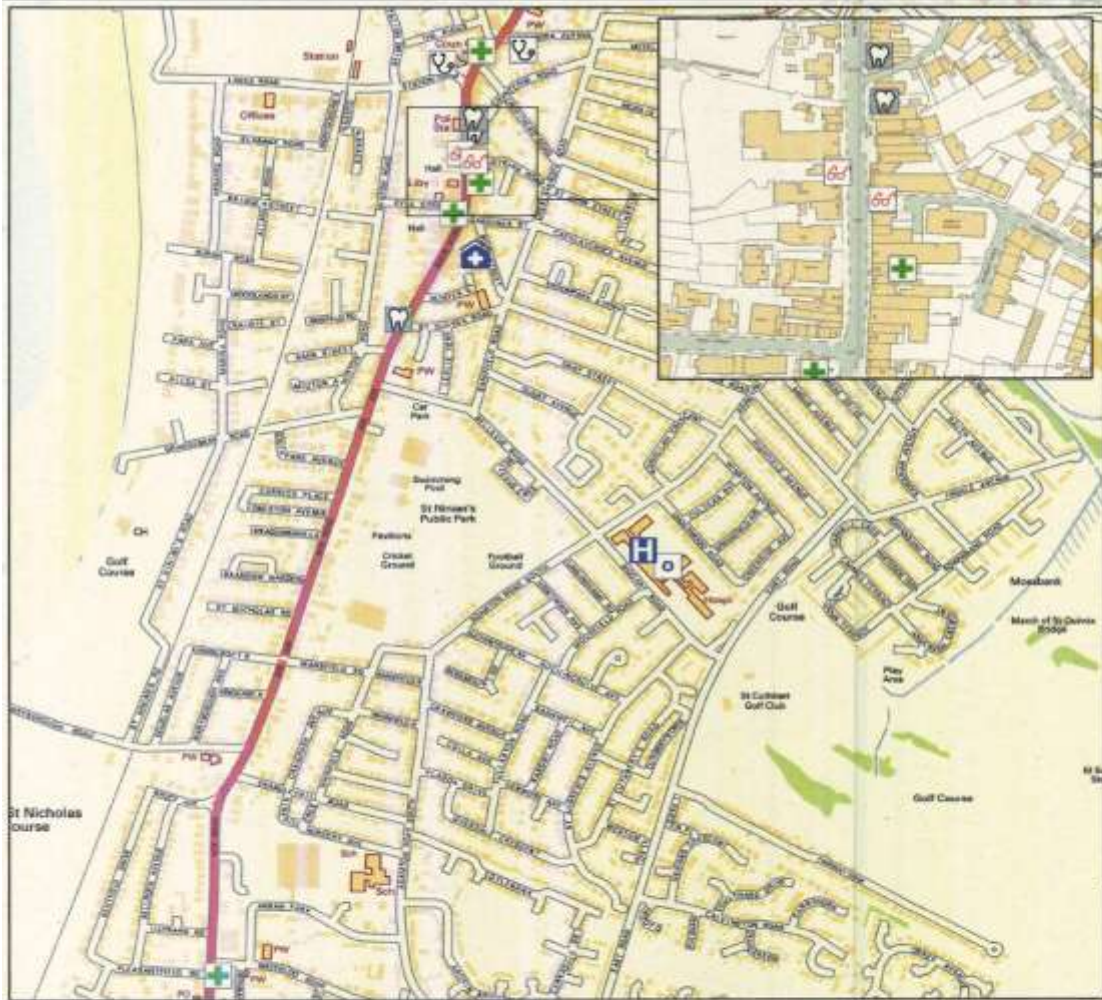


LOCALITY MAPS

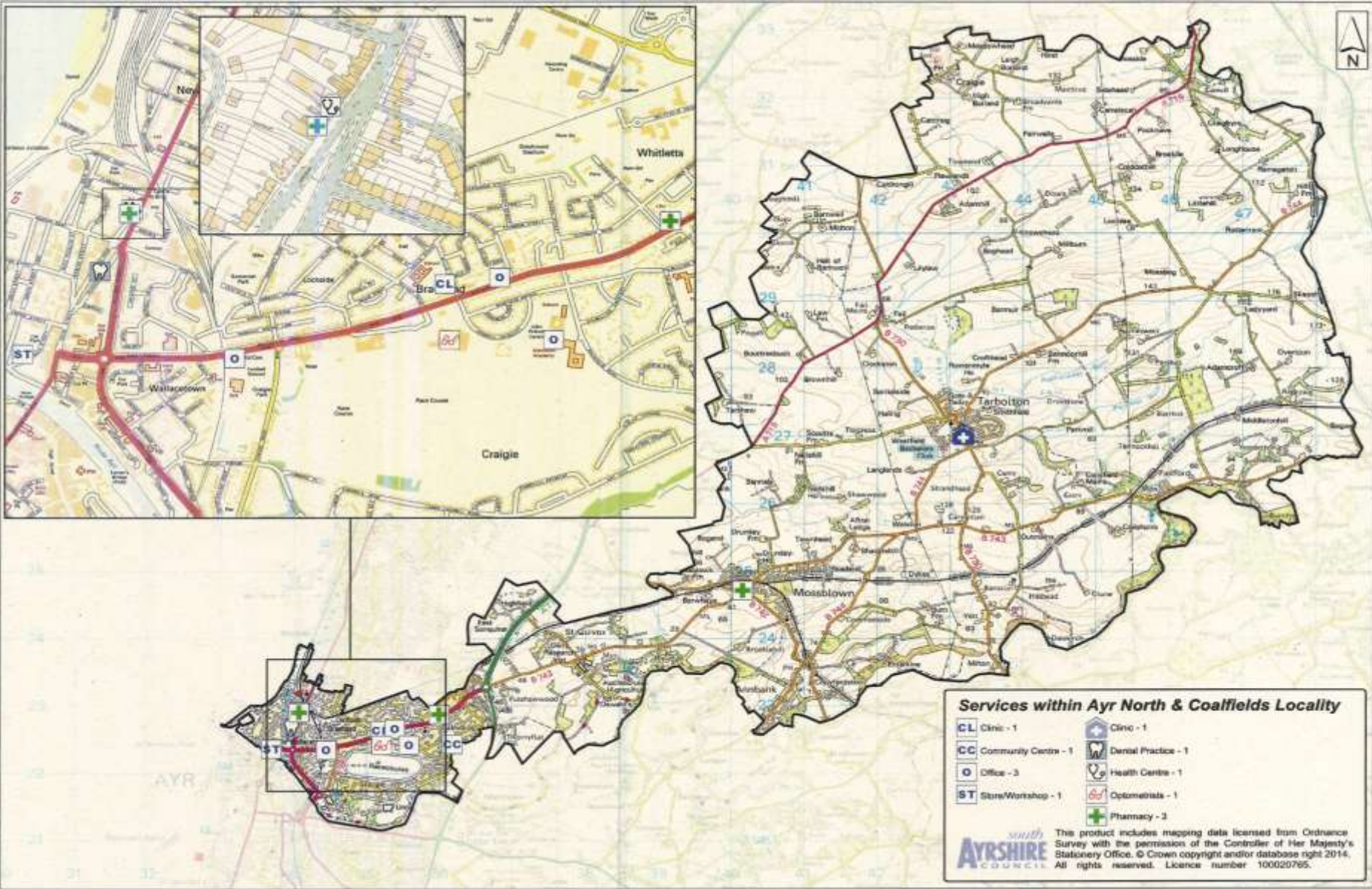




Services within Prestwick Locality

Office - 1	Clinic - 2	Hospital - 1
Respite Care Home - 1	Dental Practice - 3	Optometrists - 2
Health Centre - 3	Pharmacy - 5	

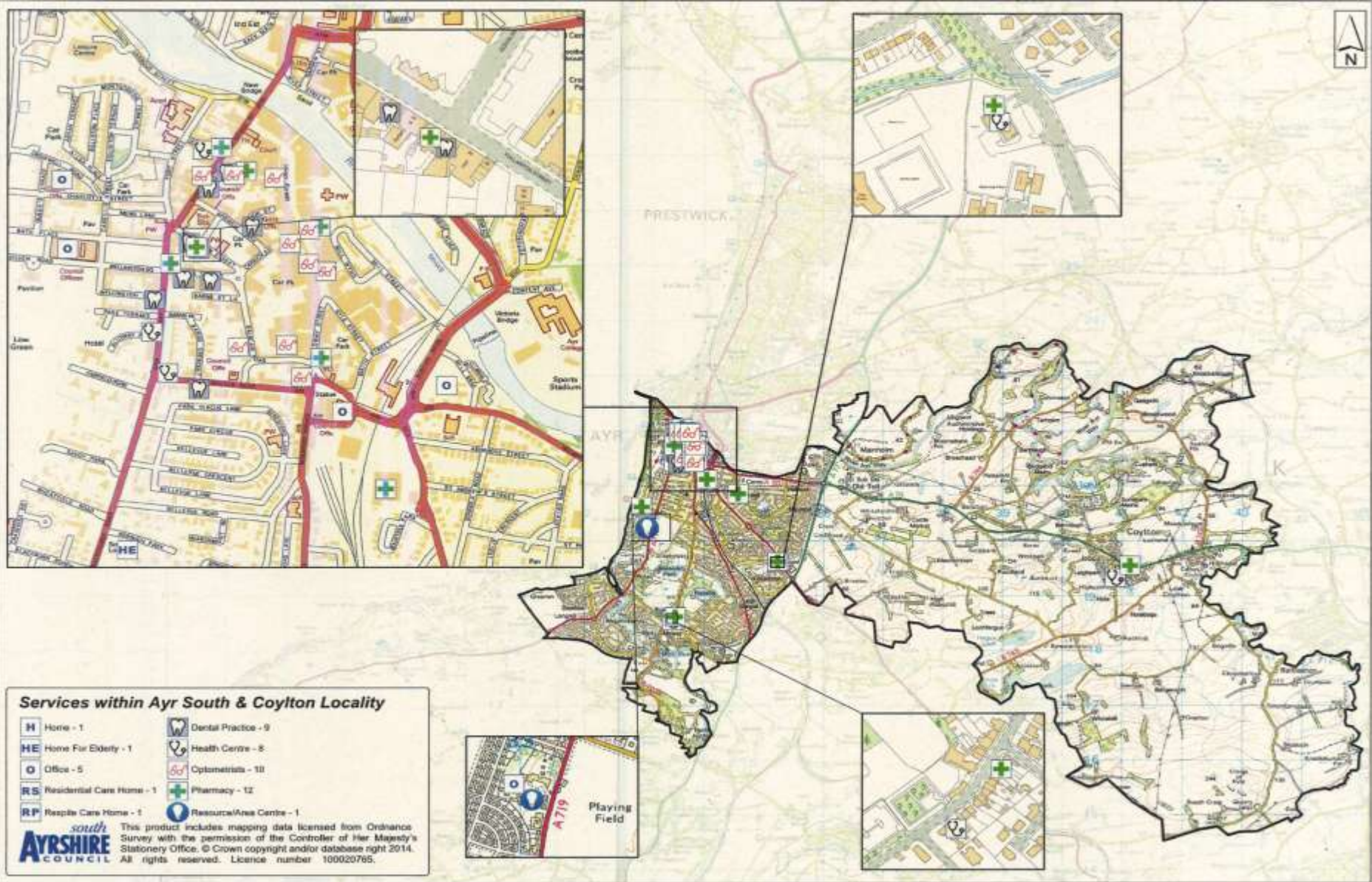
South Ayrshire Council This product includes mapping data licensed from Ordnance Survey with the permission of the Controller of Her Majesty's Stationery Office. © Crown copyright and/or database right 2014. All rights reserved. Licence number 100020765.



Services within Ayr North & Coalfields Locality

- CL** Clinic - 1
- CC** Community Centre - 1
- O** Office - 3
- ST** Store/Workshop - 1
-  Clinic - 1
-  Dental Practice - 1
-  Health Centre - 1
-  Optometrists - 1
-  Pharmacy - 3

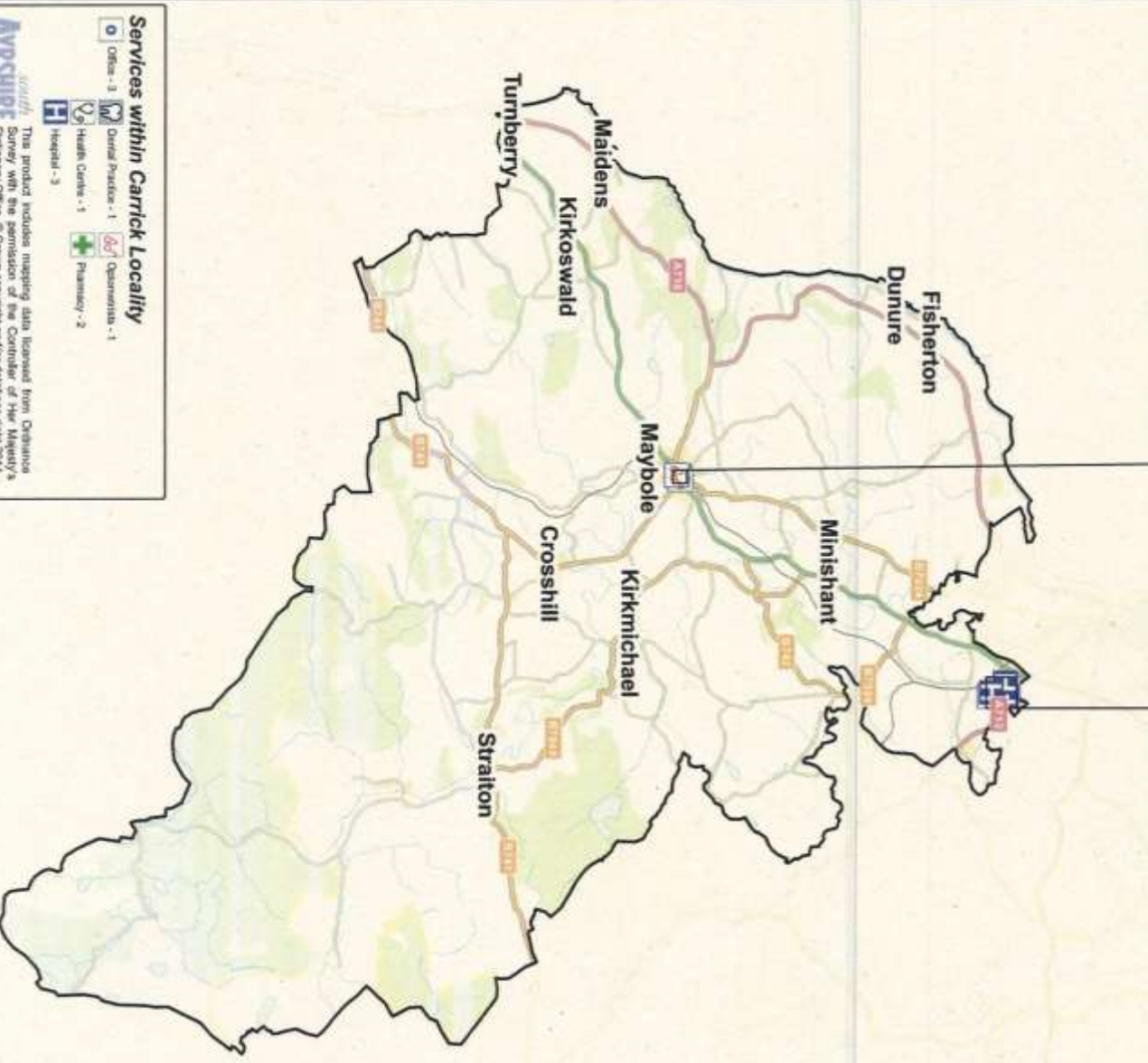
This product includes mapping data licensed from Ordnance Survey with the permission of the Controller of Her Majesty's Stationery Office. © Crown copyright and/or database right 2014. All rights reserved. Licence number 100020765.



Services within Ayr South & Coylton Locality

- | | |
|-------------------------------------|--------------------------|
| H Home - 1 | Dental Practice - 9 |
| HE Home For Elderly - 1 | Health Centres - 8 |
| O Office - 5 | Optometrists - 11 |
| RS Residential Care Home - 1 | Pharmacy - 12 |
| RP Respite Care Home - 1 | Resource/Area Centre - 1 |


South Ayrshire Council
 This product includes mapping data licensed from Ordnance Survey with the permission of the Controller of Her Majesty's Stationery Office. © Crown copyright and/or database right 2014. All rights reserved. Licence number 100020785.



Services within Carrick Locality

- Office - 3
- Dental Practice - 1
- Health Centre - 1
- GP - 1
- Pharmacy - 2
- Hospital - 3

ARRSHIRE SOUTH
 This product includes mapping data licensed from Ordnance Survey with the permission of the Controller of Her Majesty's Stationery Office. © Crown copyright and/or database right 2014. ARRSHIRE COUNCIL. All rights reserved. Licence number 100020765.



Services in Girvan & Southern Villages Locality

-  College - 1
-  Home For Elderly - 1
-  Office - 1
-  Nursing Centre - 1
-  Dentist - 1
-  Dental Practice - 1
-  Health Centre - 4
-  Optician - 2
-  Hospital - 1
-  Pharmacy - 2

ARPSHIRE This product includes mapping data licensed from Ordnance Survey with the permission of the Controller of Her Majesty's Stationery Office. © Crown copyright and/or database right 2014. All rights reserved. Licence number 100020765.